

French Polynesia (including Clipperton Island)

French Overseas Territory

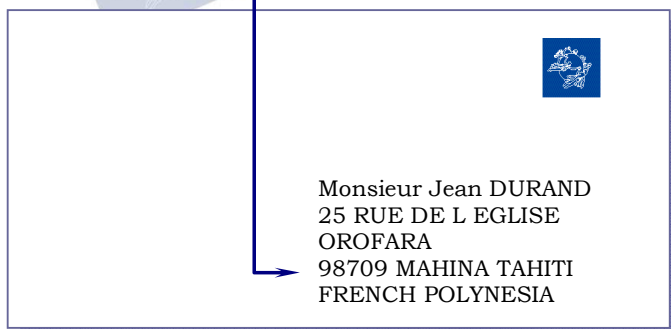
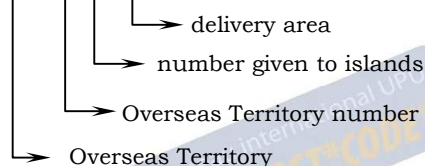
Postcode

Postcode type and position

5 digits to the left of delivery office name.
Postcodes of the French Overseas Territory all begin with 97 or 98.
The third digit identifies the territory (7 for French Polynesia).

Coding method

9 8 7 0 9




Position of the address on the envelope

Bottom right-hand corner



Alignment of address lines

Left-aligned



Address format

The French Polynesia Post Office asks that the island name be added after the municipality name:

98709 MAHINA TAHITI

postcode + municipality + island

Example

Monsieur Jean DELHOURME
Chez Mireille COPEAU Appartement. 2
Entrée A Bâtiment Jonquille
25 RUE DE L EGLISE
OROFARA

*addressee identification
additional delivery point information
additional geographical information
thoroughfare number and name
service (P.O. Box) and/or lieu-dit (named locality) or municipality section
postcode, municipality, island
territory name*

98709 MAHINA TAHITI
FRENCH POLYNESIA

Islands

Island number
(4th digit of postcode)

Island name

0 to 2

Windward islands (Tahiti and Moorea)

3

Leeward islands (Raiatea, Bora Bora, Huahine, Tahaa, Maupiti)

4

Marquesas Islands

5

Austral and Gambier Islands

6 to 8

Tuamotu Islands

9

other islands

Contact

Service national de l'adresse
15 RUE DE L HOUSTEAUNEUF
BP 238
33506 LIBOURNE CEDEX
FRANCE

Tel: (+33 5) 57 55 29 04
Fax: (+33 5) 57 55 29 29
E-mail: contact.sna@laposte.fr

Website

www.opt.pf

☑ 09/2004

© www.upu.int